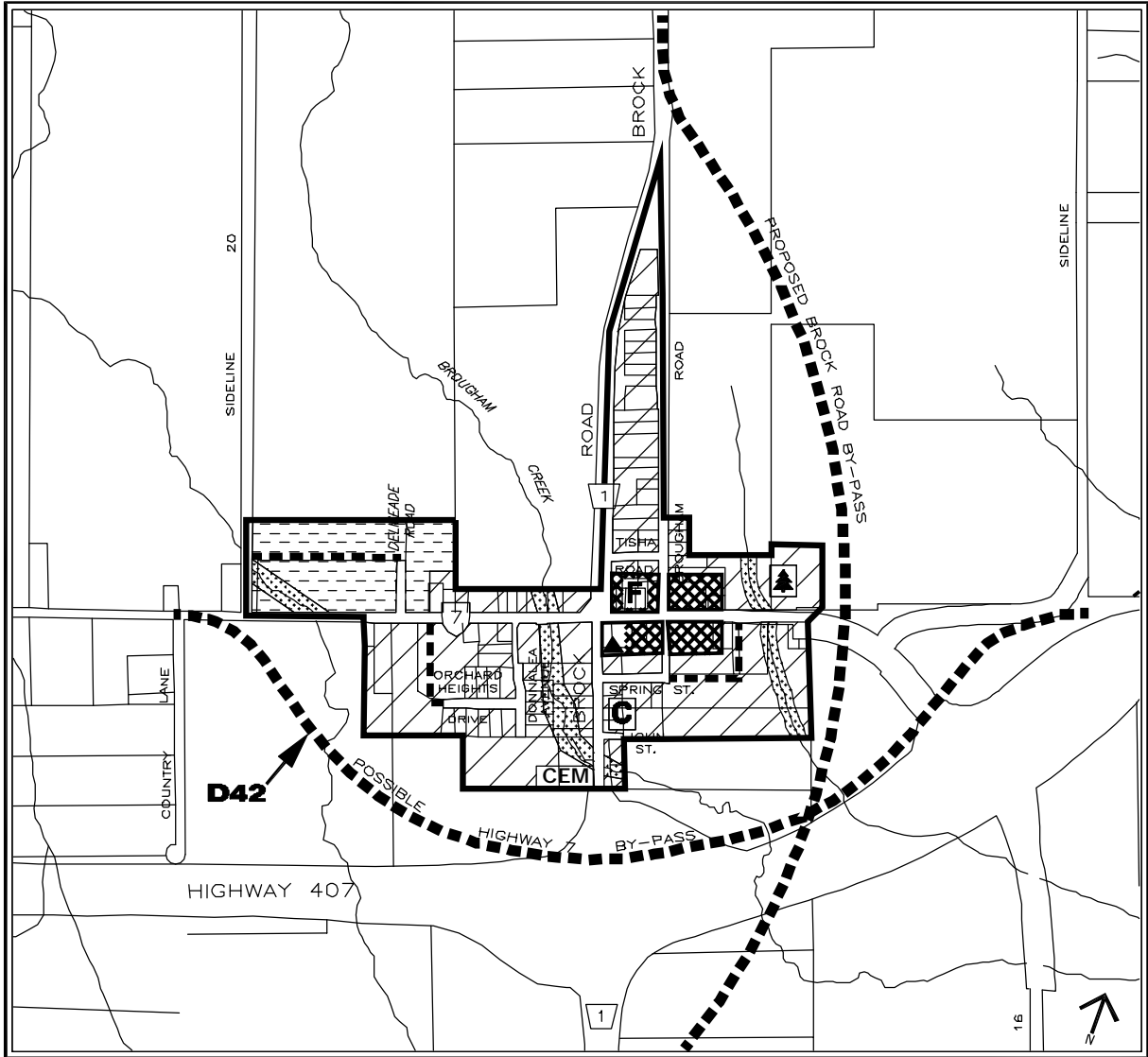








SCHEDULE IV - 4 SETTLEMENT 4: BROUGHAM








LEGEND

-  HAMLET RESIDENTIAL
-  HAMLET COMMERCIAL
-  HAMLET EMPLOYMENT
-  OPEN SPACE SYSTEM—NATURAL AREAS

-  NEW ROAD CONNECTIONS (PROPOSED)
-  RURAL SETTLEMENT BOUNDARY
- D42** DEFERRAL

SYMBOLS

-  PLACE OF WORSHIP
-  COMMUNITY CENTRE
-  PARK
-  FIREHALL
-  CEMETERY

CITY OF PICKERING
PLANNING & DEVELOPMENT DEPARTMENT
JUNE, 2003
© THIS MAP FORMS PART OF EDITION 3 OF THE PICKERING
OFFICIAL PLAN AND MUST BE READ IN CONJUNCTION WITH THE
OTHER SCHEDULES AND THE TEXT.