



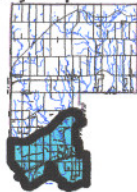
# Growth Strategy Program



## Proximity to Parks

-  Park
-  400m Comfortable Walking Distance
-  Built Boundary
-  Downtown
-  Corridor
-  Nodes
-  Employment
-  Open Space

### Key Map



0 100 200 300 METERS

Scale

Information current as of: 2010

The City of Pickering is not responsible for any errors or omissions in this document.

